









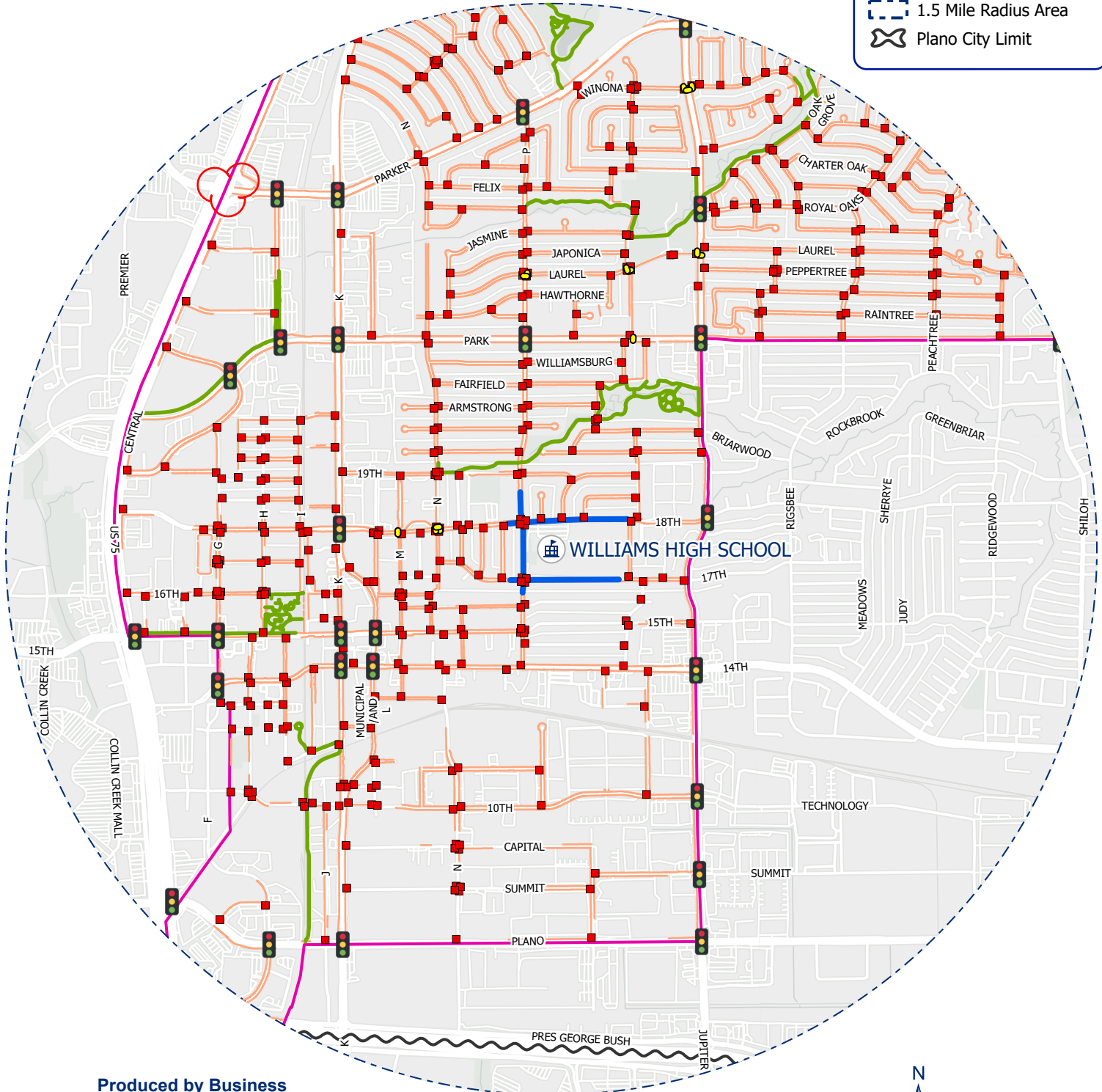


# WILLIAMS HIGH SCHOOL

## 1.5 Mile School Radius Map

-  High School
-  Signalized Intersections
-  Stop Signs
-  Crosswalks
-  School Zones
-  Trail Accessibility
-  Sidewalk Accessibility
-  Attendance Zones
-  1.5 Mile Radius Area
-  Plano City Limit



Produced by Business  
Intelligence/GIS, City of Plano  
3/25/2024

See school administration for  
arrival, dismissal, and  
traffic circulation plans.

